

Government of West Bengal

Office of the Block Land & Land Reforms Officer

Memo No. BLR - 959 | B.L. & L.R.O. BKP-II Date - 23/06/2023

শীলাদিত্য তাপস কুমার মুখার্জী

পিতা/স্বামীর নাম: নরেন্দ্র চন্দ্র মুখার্জী

নিজ

P.S.: দমদম



District: উত্তর ২৪ পরগণা

Sub: Prayer for change of character of land from one class to another

Ref: His/Her application dated: 19/05/2023

In terms of the provision laid down in sec 4C of the West Bengal Land Reforms Act, 1955 as amended up to date read with the provision of Rule 5A of West Bengal Land Reforms Rules, 1965 permission is hereby accorded to him/her for conversion of land from one class to another as noted in the schedule-I below with effect from 22/06/2023 subject to the terms and condition as noted in schedule-II

Schedule-I

(Schedule of Land for which conversion is allowed vide case no. CN/2023/1509/1380)

| Mouza With JL No. & PS | Khatian No.(LR) | LR Plot No. Noted in the Deed | New Plot No. (after creation of Bata if any) | Share | Area (in Acres) | Classification as per ROR | Classification for which permission accorded |
|------------------------|-----------------|-------------------------------|--|-------|-----------------|---------------------------|--|
| উত্তর নিমতা, ২, দমদম | 5867 | 3039 | | 335 | 0.0258 | ডাঙ্গা | বাস্ত |

Schedule - II

(Terms and conditions for conversion)

- This permission for conversion is without prejudice to any of the provisions of chapter IIB of West Bengal Land Reforms Act, 1955.
- This permission of conversion is also without prejudice to any the provision of the Urban Land (Ceiling and Regulation) Act , 1976 (Act 33 of 1976) & the Town & Country (Planning & Development) Act, 1979, if these are applicable to the land involved.
- This permission for conversion will stand revoked - if there is any - violation of the provision of prevailing laws -enforcing prevention -of environmental pollution affecting public health in general of the locality at any point of time.
- This -permission -of conversion will also stand -revoked if the land is used other than the purpose for which permission is given.
- The Land Revenue shall be determined as per sec. 23 of amended WBLR Act.

This conversion certificate is being issued in accordance with the notification bearing no. 4296 LR/1A-05/07 GE(M) dated 17.09.2009 of the Commissioner General, Land and Land Reforms Deptt. & Additional Chief Secretary to the Govt. of West Bengal, published on 24.09.2009 in-the Kolkata Gazette, Extraordinary.

- f) Subject to approval of the Competent Authority under the West Bengal Trees (Protection and Conservation in Non-Forest Areas) Act, 2006.

Collector u/s 4C of the WB L.R. Act, 1955

Block Land & Land Reforms Officer

Dated: 22/06/2023

Memo:

- (i) The RI, of the বিশ্রপাড়া for information and taking necessary action.
(ii) Office copy of the certificate to be kept with the relevant case Record

Block Land & Land Reforms Officer



Govt. of West Bengal
Land & Land Reforms and Refugee
Relief & Rehabilitation
GRIPS eChallan



192023240106520021

GRN Details

GRN: 192023240106520021 Payment Mode: Online Payment
GRN Date: 21/06/2023 22:50:47 Bank/Gateway: AXIS Bank
BRN : 327120559 BRN Date: 21/06/2023 22:51:19
GRIPS Payment ID: 210620232010652001 Payment Init. Date: 21/06/2023 22:50:47
Payment Status: Successful

Depositor Details

Depositor's Name: SHEELADITYA TAPAS KUMAR MUKHERJEE
Address: UTTAR NIMTA KOLKATA 49, West Bengal, 700114
Mobile: 7758832096
Contact No: 8100434841
Depositor Status: BLLRO
Office Address: 95 B.T.ROAD, KOLKATA 114
Office Name: BARRAKPORE - II (159609)
Period From (dd/mm/yyyy): 21/06/2023
Remarks: EARTH PRICE
Office Code: 159609

Payment Details

| Sl. No. | Payment Ref No | Head of A/C Description | Head of A/C | Amount (₹) |
|---------|----------------|---|--------------------|------------|
| 1 | NA | Collection of Royalties from Mines and Minerals-other receipts | 0029-00-104-002-27 | 9645 |
| Total | | | | 9645 |

IN WORDS: NINE THOUSAND SIX HUNDRED FORTY FIVE ONLY.

PAID

ON PART OF R.S. & L.R. DAG NO - 3039 , R.S. KHATIAN NO - 1390 , L.R. KHATIAN / , OF MOUZA- UTTAR NIMTA , J.L. NO- 02 , TOUZI NO- 194 , RE . SU NO - 102 , S NO - 531(327) , WARD NO - 26 , P. S. - NIMTA ,DIST- 24 PGS (N),UNDER - NORTH JM MUNICIPALITY.

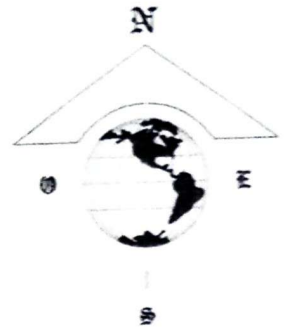
(AS PER PREVIOUS SITE PLAN)

AREA STATEMENT

TOTAL AREA OF LAND = 05 KA - 06 CH - 30 SFT. (M/L)

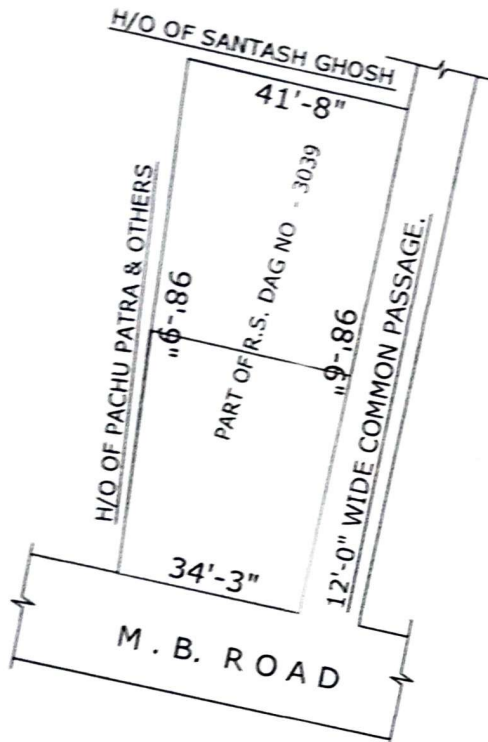
LAND AREA = 0.03 ACRE

(AS PER RECORD)



SCALE > 1"=32'-0"
AREA MARKED IN RED

NOTE
UNDIVIDED PROPATY

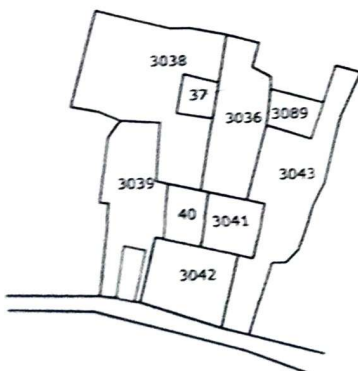
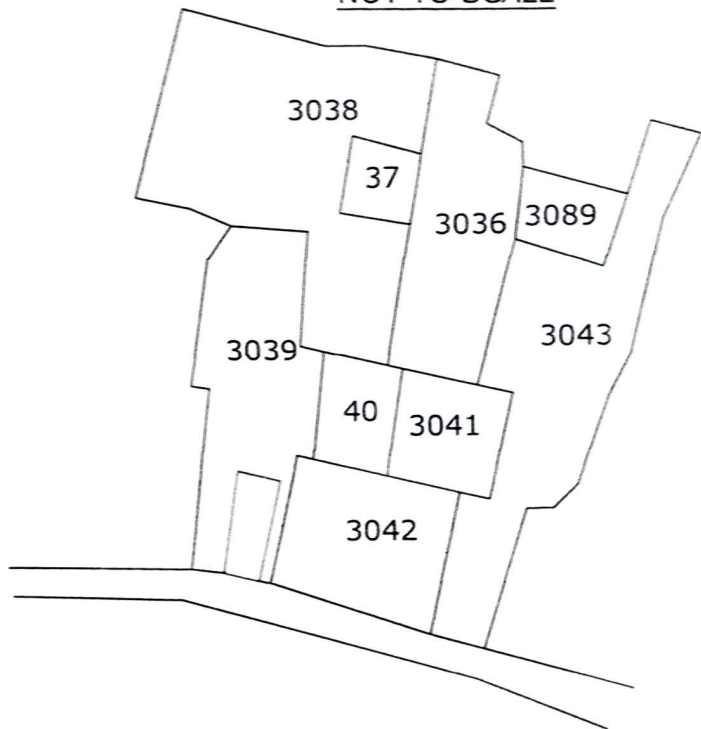


NAME OF OWNER

SHEELADITYA TAPASH KR. MUKHERJEE

**PART OF R.S. SETTLEMENT MAP OF
MOUZA - UTTAR NIMTA, J. L. NO -
08, P.S. - NIMTA, DIST -24 PGS, (N)
SCALE - 16" = 1 MILE**

NOT TO SCALE



SIGNATURE OF OWNER

Saib ali
SUPV. (WB)
No. SLS/1552
Talpurur Barrackpore, Kot-123
2/05/13
Draw By

জেলা- উত্তর ২৪ পরগণা খতিয়ান নং- ৫৮৬৭

[১৫০৯২০২]



মৌজা- উত্তর নিমতা জে.এল.নং- ২

থানা- দমদম

(১) রাজস্ব- টাকা

খতিয়ান তৈরির তারিখ - 09/02/2023

(২) জমির পরিমাণ(এ)- ০.০৩

(৩) মোট দাগের সংখ্যা- ১

| | (৪) অগ্রস্বত্বের দখলকারের বিবরণ | (৫) স্বত্ব | (৬) মন্তব্য |
|---------|---------------------------------|------------|-------------|
| নাম- | শীলাদিত্য তাপস কুমার মুখার্জী | স্বত্ব | |
| পিতা- | নরেন্দ্র চন্দ্র মুখার্জী | | |
| ঠিকানা- | নিজ | | |

(৭) অগ্রস্বত্বের নিজ দখলীয় জমি

| দাগ নং | জমির প্রেনী | মন্তব্য | দাগের মোট পরিমাণ(এ) | দাগের মধ্যে অগ্রস্বত্বের অংশ | দাগের মধ্যে অগ্রস্বত্বের জমির অংশের পরিমাণ |
|----------------------------|-------------|---------|---------------------|------------------------------|--|
| | | | | | একর হেক্টর |
| ৩০৩৯ | ডাঙ্গা | | ০.৭৭ | ০.০৩৩৫ | ০.০৩ |
| আগত থং নং - 682 | | | | | |
| মোট দাগের সংখ্যা- এক মাত্র | | | | | |

Certified to be true copy u/s 76 of Indian Evidence Act,1872 (Act 1 of 1872)

Fees Received : Application Fee : Rs. 10, Authentication Fee : Rs. 10 x 1, Total fee : Rs. 20, Copy No.:10464

Digitally signed by RAKESH DUTTA
Date: 2023.04.27 18:45:45 IST

Page ১ of ১

২৭/০৪/২০২৩ ০৪:৪৮ PM